

No. 33 EFTS Runway System

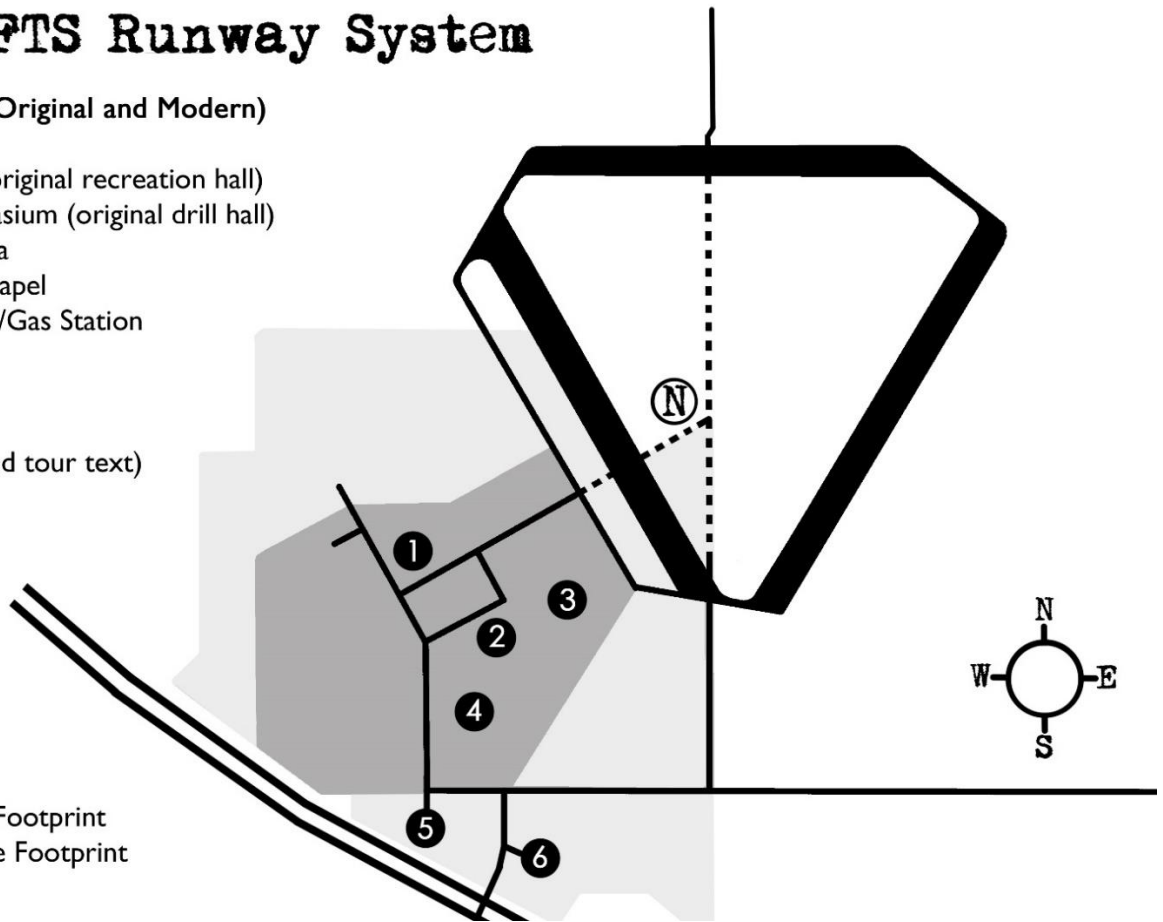
LANDMARKS (Original and Modern)

1. The Landing (original recreation hall)
2. Reimer Gymnasium (original drill hall)
3. Barkman Arena
4. Hildebrand Chapel
5. Pilgrim Centre/Gas Station
6. Pilgrim Inn

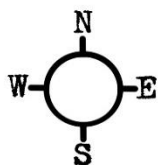
Ⓝ Station N
(see reverse and tour text)

— Roads
■ Runway

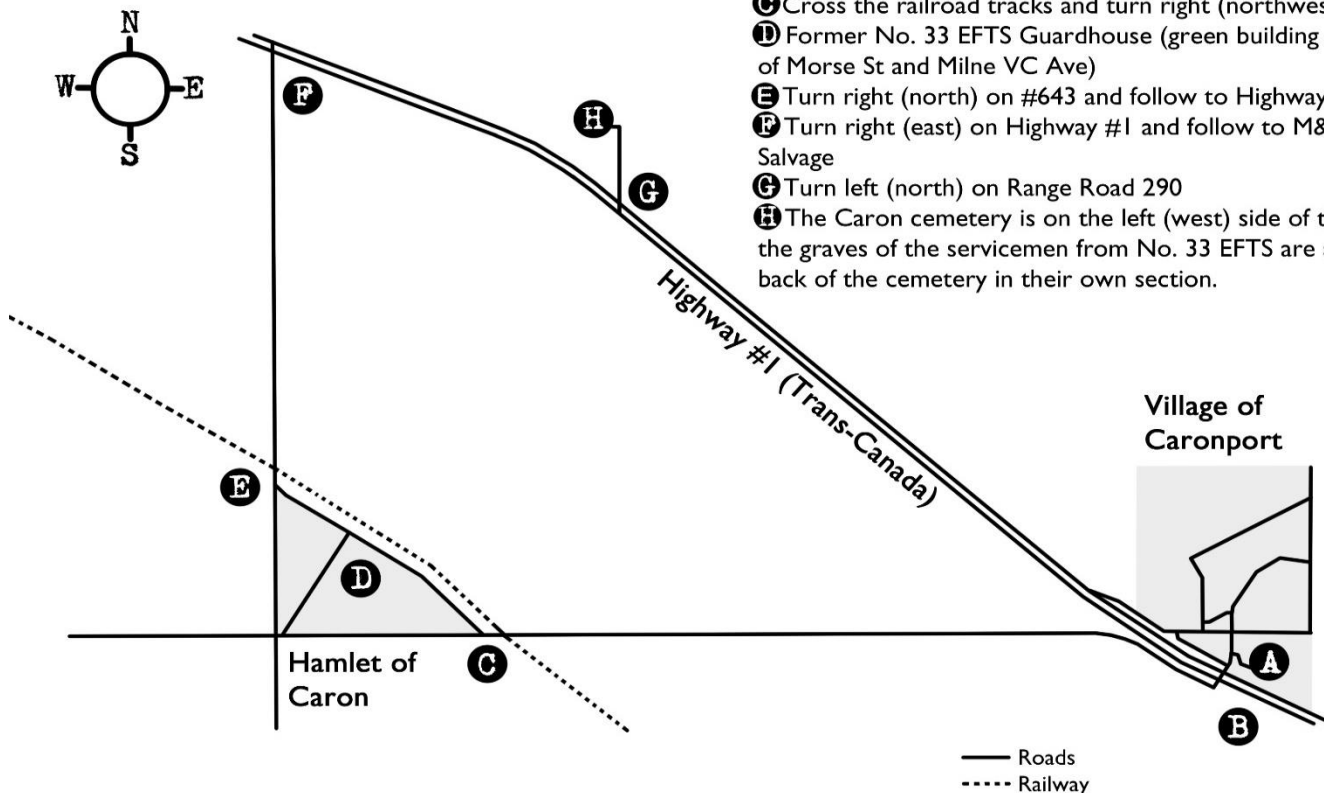
■ Original Base Footprint
■ Modern Village Footprint



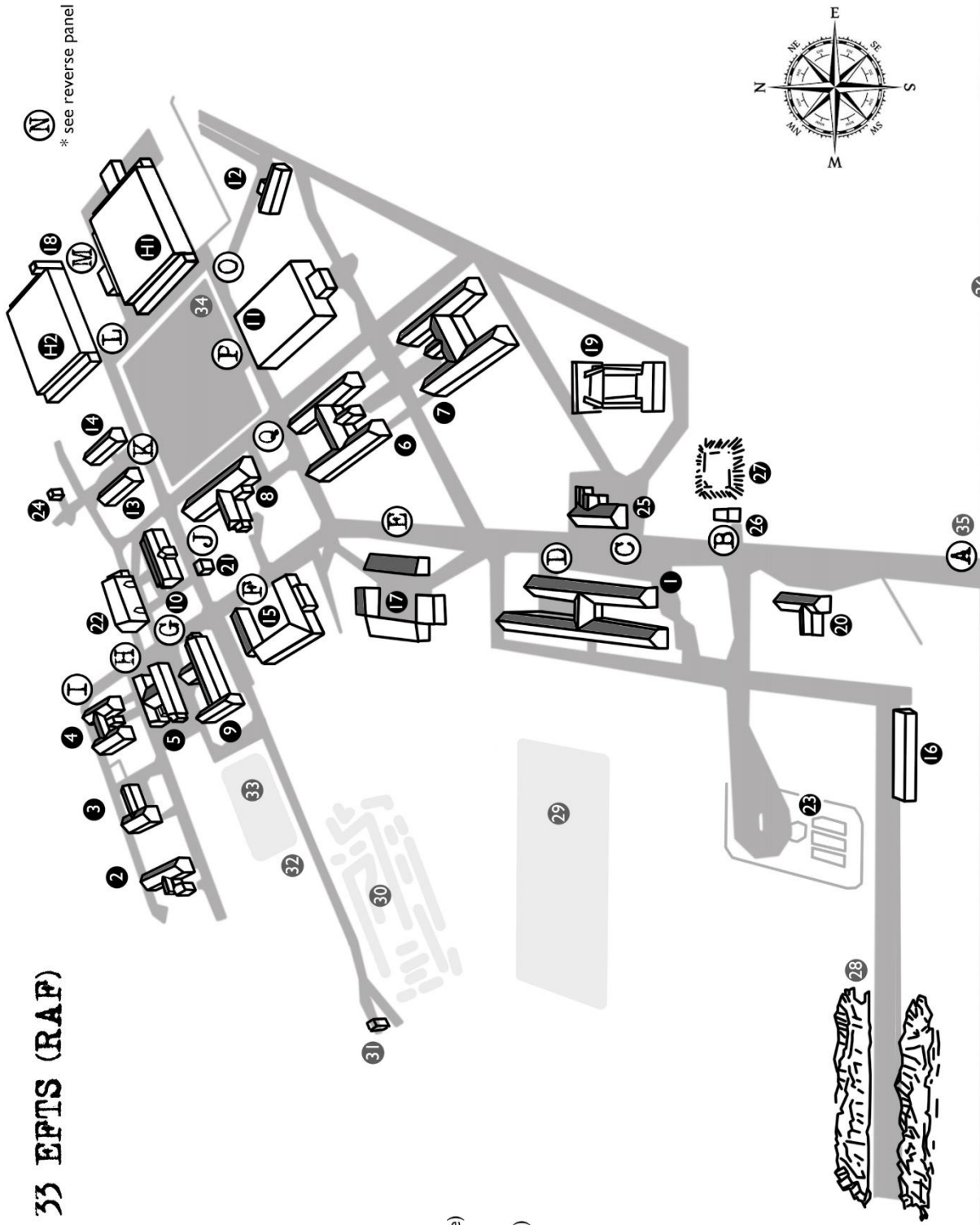
Caron Cemetery Tour



- Ⓐ Begin at the Pilgrim Inn; cross Highway #1
- Ⓑ Turn right (west) and follow the road to Caron
- Ⓒ Cross the railroad tracks and turn right (northwest)
- Ⓓ Former No. 33 EFTS Guardhouse (green building corner of Morse St and Milne VC Ave)
- Ⓔ Turn right (north) on #643 and follow to Highway #1
- Ⓕ Turn right (east) on Highway #1 and follow to M&S Auto Salvage
- Ⓖ Turn left (north) on Range Road 290
- Ⓗ The Caron cemetery is on the left (west) side of the road; the graves of the servicemen from No. 33 EFTS are at the back of the cemetery in their own section.



Layout of No. 33 EFTS (RAF)



(N) * see reverse panel

- H1. Hangar
- H2. Hangar
- I. Headquarters and GIS
- 2. Officers' Quarters
- 3. Officers' Mess Hall
- 4. NCOs' Quarters
- 5. NCOs' Mess Hall
- 6. Airmen's Quarters
- 7. Airmen's Quarters
- 8. Airmen's Mess Hall
- 9. Station Sick Quarters
- 10. Canteen
- 11. Drill Hall
- 12. Link Trainer Building
- 13. Tech & Q. M. Stores
- 14. Workshop
- 15. Works & Buildings (Maintenance)
- 16. Coal Storage Compound
- 17. Motor Transport Division
- 18. Control Tower (attached to H2)
- 19. 25 Yard Range
- 20. Guardhouse and Post Office
- 21. Dental Clinic
- 22. Recreation Hall
- 23. Bulk Gas Storage
- 24. Oil and Paint Storage
- 25. Fire Hall
- 26. Pump House
- 27. Reservoir
- 28. Coal Stock Piles
- 29. Football Ground
- 30. Obstacle Course
- 31. Incinerator
- 32. Seed House
- 33. Skating Rink
- 34. Parade Ground
- 35. Cairn and Flag (Modern)
- 36. To Pilgrim Inn (Modern)

First Ave

36